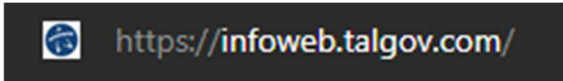


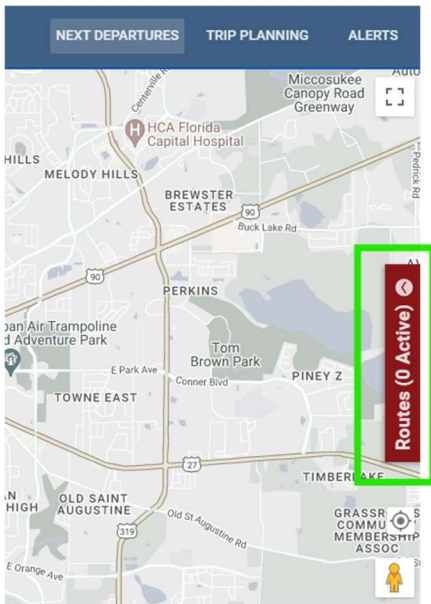
How to Best Use



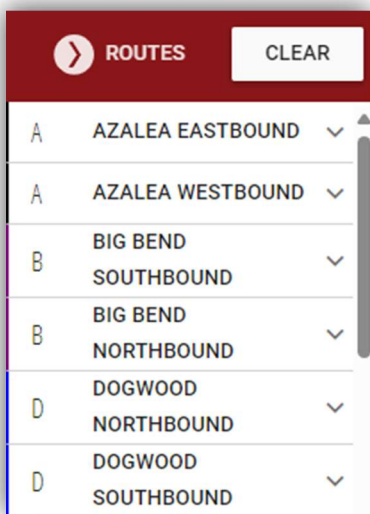
1. In your preferred browser, navigate to **Infoweb.Talgov.com**



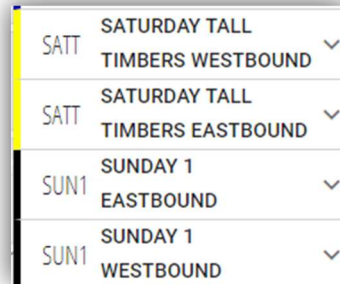
2. Tap or click on the “Routes” tab on the right hand of the screen.



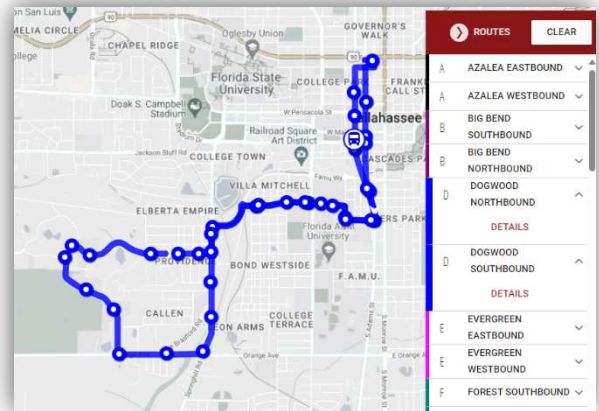
3. Click or tap any or all routes you want to view live on the map.



4. **Saturday** and **Sunday/Night** Routes are listed separately for your convenience.



5. You can now watch the **live location** of the buses on any route updating in real time!



6. GPS communication can be slightly delayed compared to real life. Always proceed to your bus stop five minutes before the **scheduled** time.

TIP: InfoWeb can give you an **idea** of how far away your bus is, but the exact location is never guaranteed. If the bus GPS is offline, InfoWeb will default to the normal schedule.